

**Lake Township Specifications for “Grounds Maintenance April through November”
(Maps have been attached)**

Cemeteries

Woods Cemetery
3170 Edison St. NW
Uniontown, OH 44685

Uniontown Greenlawn Cemetery
3657 Northdale St. NW
Uniontown, OH 44685

Mt. Peace Cemetery
217 Kent Ave. NW
Hartville OH 44632

East Nimishillen Cemetery
2650 Nimishillen Church Rd NE
Canton OH 44721
(cemetery area only - on both sides of the road)

Mt. Pleasant Cemetery
3077 Mt. Pleasant St NW
Canton OH 44720
(cemetery area only)

Grounds Maintenance - quote as seasonal cost (payable in 8 monthly installments)

- Weekly mowing
- String trimming including headstones (weekly through the end of May then bi-weekly)
- Blowing off hard surfaces (roads and headstone)
- Planting grass on graves to include topsoil, seed and straw or hydro seeding (spring and fall)
- Fall leaf removal
- Spring broad leaf weed control 1 application

Supplemental Work – quote as hourly rate

- Removal of Christmas decorations at the beginning of the mowing season
- Cutting back overgrown vegetation and low hanging branches as needed
- Pick up and discard debris; to include trash, limbs and old grave decorations

Other Township Locations

Township Hall*
12360 Market Ave N
Hartville OH 44632
**Lake Township Hall field to be priced
separately and only mowed monthly*

Lake Twp Park Tot Lot
Wagler Ave SW
Hartville OH 44632

Recycle Center/Road Dept
1505 Midway St NW
Uniontown OH 44685

Uniontown Police Dept
1635 Edison St NW
Uniontown OH 44685

Grounds Maintenance - quote as seasonal cost for each location (payable in 8 monthly installments)

- Weekly mowing
- String trimming
- Blowing off hard surfaces
- Spring broad leaf weed control 1 application
- Fall leaf removal Tot Lot only

INSURANCE

The CONTRACTOR shall secure all risk insurance related to any loss or damage during the term of this Agreement and liability insurance associated with any activity of the CONTRACTOR hereunder or otherwise in the sum of at least Three Hundred Thousand Dollars (\$300,000.00) to insure against any liability while said services are performed hereunder or while any equipment is operated by the CONTRACTOR or while the CONTRACTOR is performing and work or services related thereto on behalf of the BOARD. The insurance to be provided, and a copy filed with the Board, shall include:

A. COMPREHENSIVE GENERAL LIABILITY

The Comprehensive General Liability Coverage shall include complete operations products coverage, personal injury coverage and contractual liability coverage to in part satisfy the indemnification clause included herein.

B. WORKER'S COMPENSATION

The CONTRACTOR shall comply with the Ohio Workman's Compensation Act for all of his/her employees engaged in work under this contract and shall provide a copy of their current BWC Certificate to the BOARD.

C. NOTICE REQUIREMENT

All insurance policies and certificates thereof shall include an endorsement providing thirty (30) days prior written notice to the BOARD of cancellation, policy laps, material change or reduction of coverage. The CONTRACTOR shall cease operations on the occurrence of any such cancellation, policy lapse, material change or reduction, and a new Certificate of Insurance shall be secured by CONTRACTOR, filed with and approved by the BOARD before CONTRACTOR is again authorized to proceed with the delivery of services hereunder. Such cessation of operations shall not excuse the CONTRACTOR'S obligation to complete its work within the time specified in this Contract. The BOARD shall be named an additional named insured under such insurance or as a loss-payee thereon.

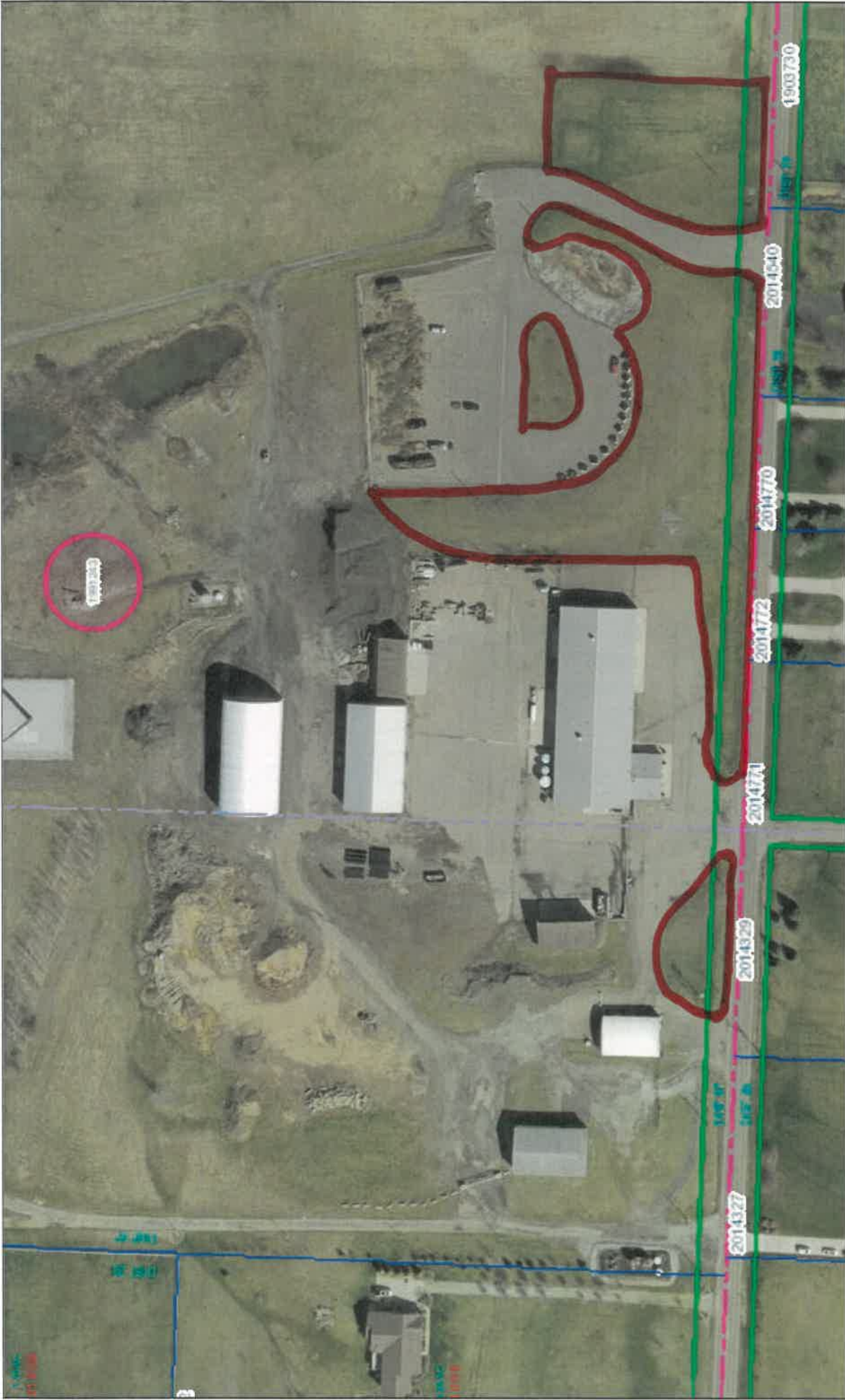
Stark County Webmap



Lake Twp Park - Tot Lot
 Wagler Ave SW
 Hartsville OH 44632

Legal disclaimer: Public information data furnished by the Stark County Auditor must be accepted and used by the recipient with the understanding that the Stark County Auditor makes no warranties, expressed or implied, concerning the accuracy, completeness, reliability, or suitability of this data. This product may not be suitable for legal, engineering, or surveying purposes and its boundaries are for reference only. Furthermore, the Stark County Auditor assumes no liability, whatsoever, associated with the use or misuse of such data. Printed on: 1/23/2025 3:38 PM

ArcGIS Web Map



August 3, 2017

300 Feet
100 Meters

1:2,257
1 inch = 188 feet

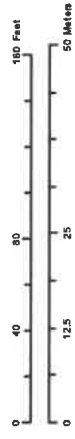
Recycle Center/Road Department
1505 Midway St NW
Uniontown OH 44685

Legal disclaimer: Public information furnished by the Stark County Auditor must be accepted and used by the recipient with the understanding that the Stark County Auditor makes no warranties, expressed or implied, concerning the accuracy, completeness, reliability, or suitability of this data. This product may not be suitable for legal, engineering, or surveying purposes and its boundaries are for reference only. Furthermore, the Stark County Auditor assumes no liability, whatsoever, as associated with the use or misuse of such data.
Credit: Stark County GIS

ArcGIS Web Map



August 3, 2017



1:1,000
1 inch = 83 feet



Lake Township Hall
12360 Market Ave N
Hartsville OH 44632


Legal Disclaimer: Public information data furnished by the Stark County Auditor must be accepted and used by the recipient with the understanding that the Stark County Auditor makes no warranties, expressed or implied, concerning the accuracy, completeness, reliability, or suitability of this data. This product may not be suitable for legal, engineering, or surveying purposes and its boundaries are for reference only. Furthermore, the Stark County Auditor assumes no liability, whatsoever, associated with the use or misuse of such data.

Credit: Stark County GIS

Stark County Webmap



Uniontown Police Department
1635 Edison St NW
Uniontown OH 44685



ArcGIS Web Map



August 3, 2017

300 Feet
100 Meters

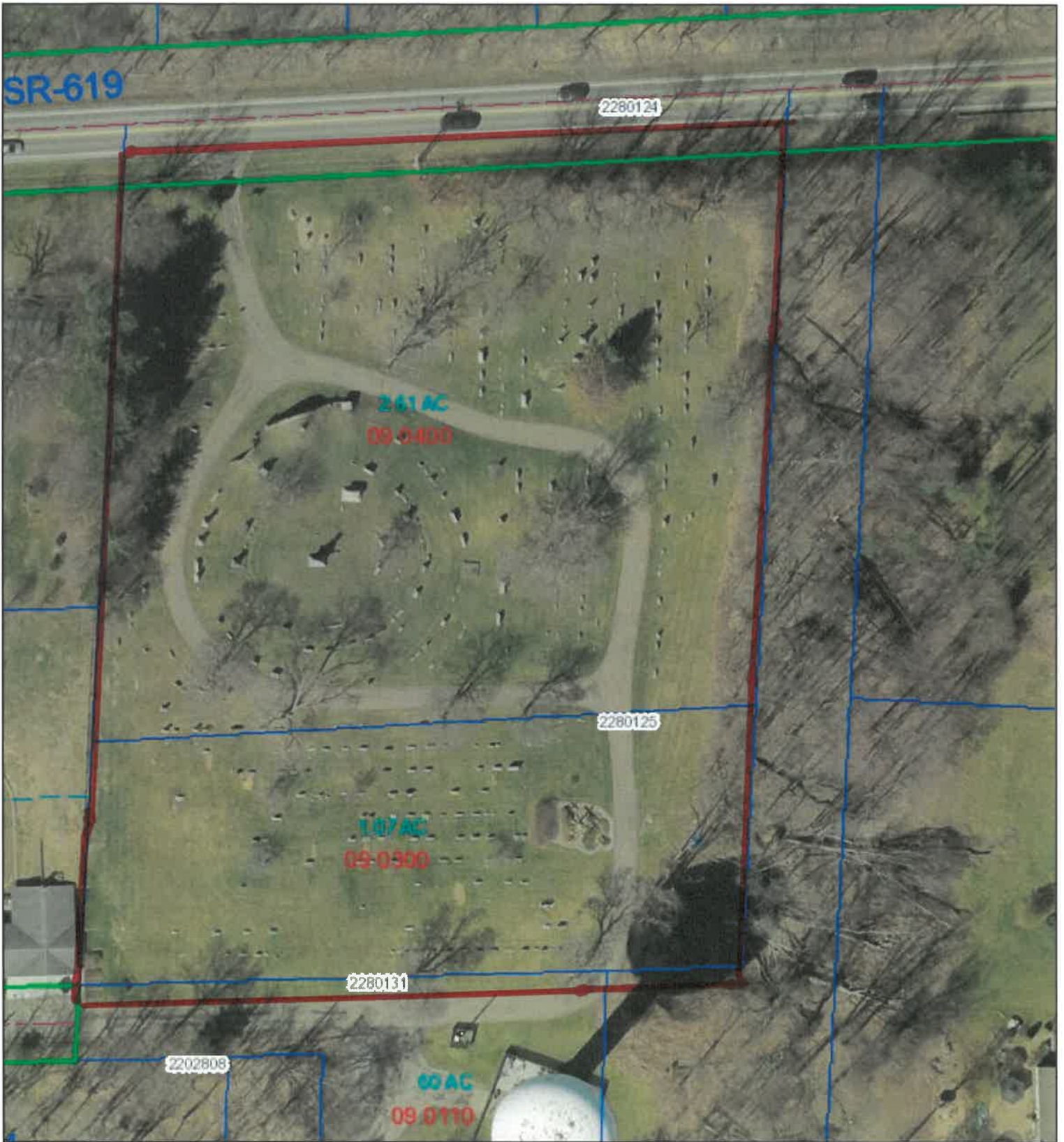
1:2,170
1 inch = 181 feet

Uniontown Greenlawn Cemetery
3657 Northdale St NW
Uniontown OH 44685

Legal disclaimer: Public information data furnished by the Stark County Auditor must be accepted and used by the recipient with the understanding that the Stark County Auditor makes no warranties, expressed or implied, concerning the accuracy, completeness, reliability, or suitability of this data. This product may not be suitable for legal, engineering, or surveying purposes and its boundaries are for reference only. Furthermore, the Stark County Auditor assumes no liability, whatsoever, as associated with the use or misuse of such data.

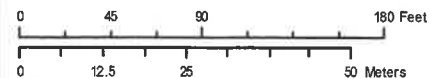
Credits: Stark County GIS

ArcGIS Web Map



Woods Cemetery
3170 Edison St NW
Uniontown OH 44685

August 3, 2017



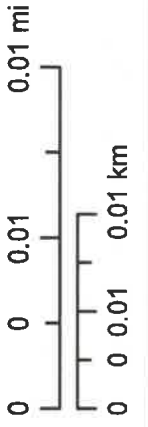
1:1,128
1 inch = 94 feet



Stark County Webmap



**Mt Pleasant Cemetery
3077 Mt Pleasant St NW
Canton OH 44720**

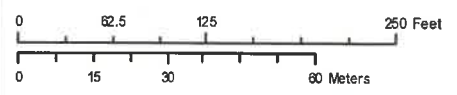


ArcGIS Web Map



East Nimishillen Cemetery
2650 Nimishillen Church Rd. NE
Canton OH 44721

August 3, 2017



1:1,500
1 inch = 125 feet



Legal disclaimer: Public information data furnished by the Stark County Auditor must be accepted and used by the recipient with the understanding that the Stark County Auditor makes no warranties, expressed or implied, concerning the accuracy, completeness, reliability, or suitability of this data. This product may not be suitable for legal, engineering, or surveying purposes and its boundaries are for reference only. Furthermore, the Stark County Auditor assumes no liability whatsoever, associated with the use or misuse of such data. Credits: Stark County GIS